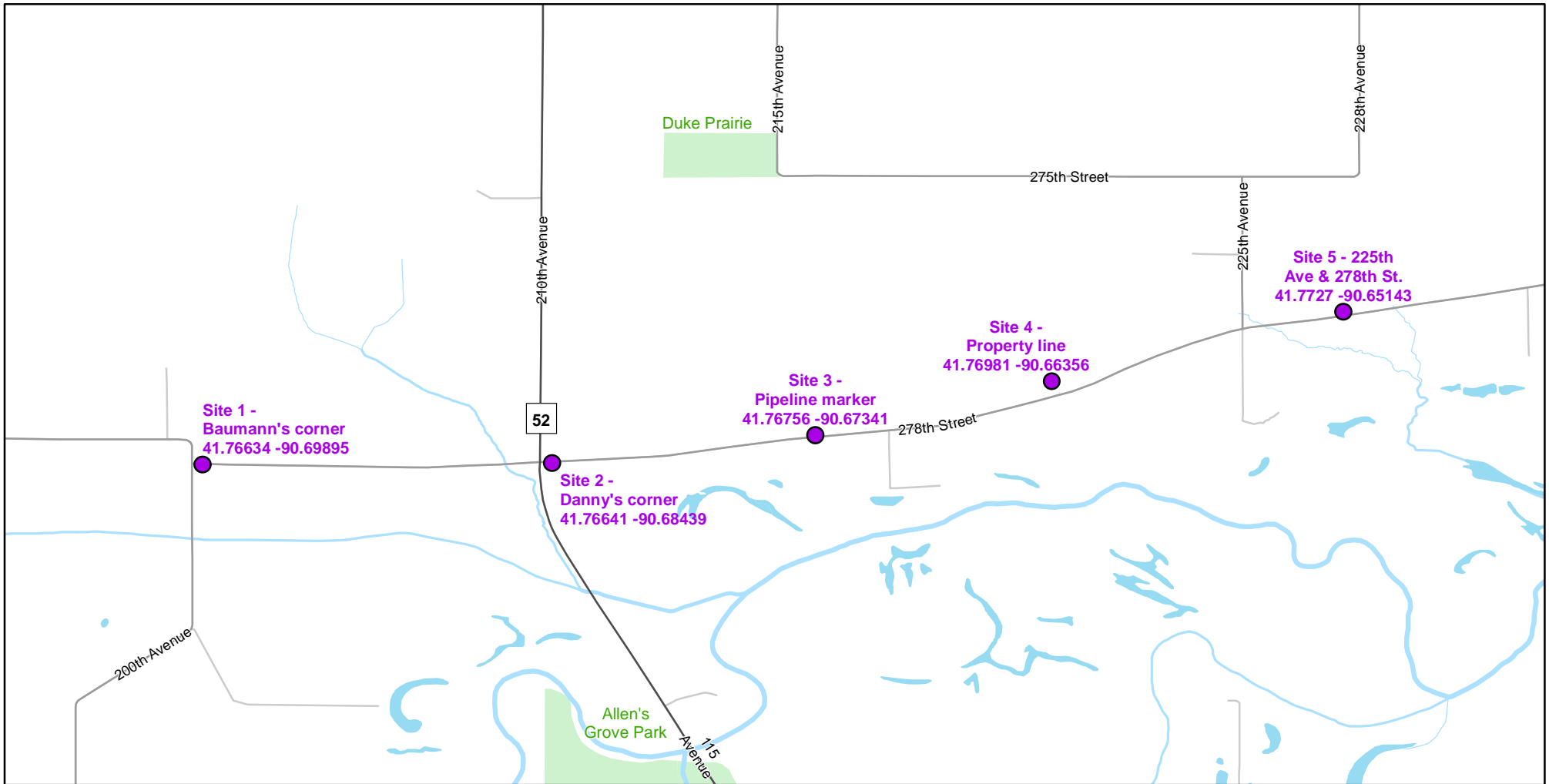




# Volunteer Wildlife Monitoring Program (VWMP) Frog

Route ID: 285 County: Clinton

Click for Google Maps to Site 1: <https://www.google.com/maps/dir/?api=1&destination=41.7663418134,-90.6989492486>

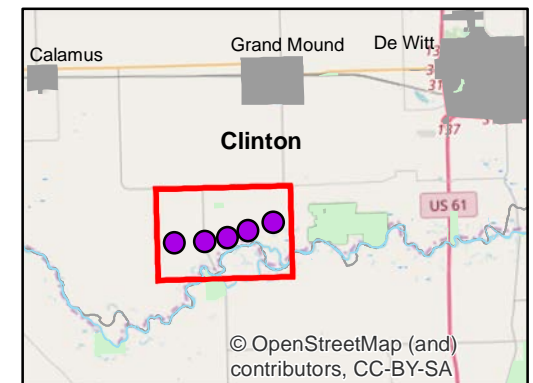
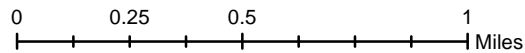


Enlarged View of Site 3



## Legend

----- Trails





# Frog and Toad Call Survey Route Description

Route ID **285**

Established: 2019

Site Number	Name	County	Latitude	Longitude	Directions
1	Baumann's corner	Clinton	41.7663418	-90.6989492	Road ditch at the intersection of 278th St and 200th Ave
2	Danny's corner	Clinton	41.7664094	-90.6843909	Road ditch at the intersection of 278th St and 210th Ave
3	Pipeline marker	Clinton	41.7675655	-90.6734141	Road ditch a little over 1/2 mile east from 210th Ave and 278th St intersection
4	Property line	Clinton	41.7698062	-90.6635645	Road ditch about 1/2 mile west from intersection of 278th St and 225th Ave
5	225th Ave & 278th St.	Clinton	41.7727017	-90.6514285	Road ditch east of the intersection of 225th Ave and 278th St